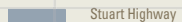
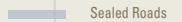
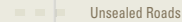







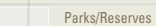


LEGEND

-  Stuart Highway
-  Sealed Roads
-  Unsealed Roads
-  4x4 Tracks
-  Fuel
-  Unleaded & Diesel only
-  LPG
-  Airport
-  Lookout
-  Road distances in kms
-  Parks/Reserves



* Please note Mereenie Loop Road is unsealed, caution must be taken.
Aboriginal Land Pass required to travel Mereenie Loop.

West MacDonnell National Park

East MacDonnell Ranges

Watarrka National Park

Finke Gorge National Park

Uluru - Kata Tjuta National Park

* Please note: Lasseter Highway has a speed zone, caution must be taken

To Adelaide 1549 km
& Cooper Pedy 692 km

To Darwin 1485 km
& Tennant Creek 505 km



Kilometres scale approximate only
Map not to scale

